

PURPOSE:	DIVISION	AREA NAME:	MOUNT BARKER	APPROVED:	
MAP REF:	6627/7/P	COUNCIL:	MOUNT BARKER DISTRICT COUNCIL	DEPOSITED/FILED:	
LAST PLAN:		DEVELOPMENT NO:	580/D046/15/003		SHEET 1 OF 3
					64145_text_01_v01

AGENT DETAILS:	BLEEZE NEALE & ASSOCIATES PTY LTD 27, 19TH ST GAWLER SOUTH SA 5118 PH: 85226700 FAX:	SURVEYORS CERTIFICATION:
AGENT CODE:	BLNE	
REFERENCE:	G1982-STG5B	

SUBJECT TITLE DETAILS:

PREFIX	VOLUME	FOLIO	OTHER	PARCEL	NUMBER	PLAN	NUMBER HUNDRED / IA / DIVISION	TOWN	REFERENCE NUMBER
PT CT	6206	137		ALLOTMENT(S)	5003	D	? MACCLESFIELD		

OTHER TITLES AFFECTED:

EASEMENT DETAILS:

STATUS	LAND BURDENED	FORM	CATEGORY	IDENTIFIER	PURPOSE	IN FAVOUR OF	CREATION
NEW	450	SERVICE	EASEMENT(S)	E(T/F)	FOR ELECTRICITY SUPPLY PURPOSES	DISTRIBUTION LESSOR CORPORATION (SUBJECT TO LEASE 8890000)	223LG RPA

ANNOTATIONS:



REFERENCE MARKS

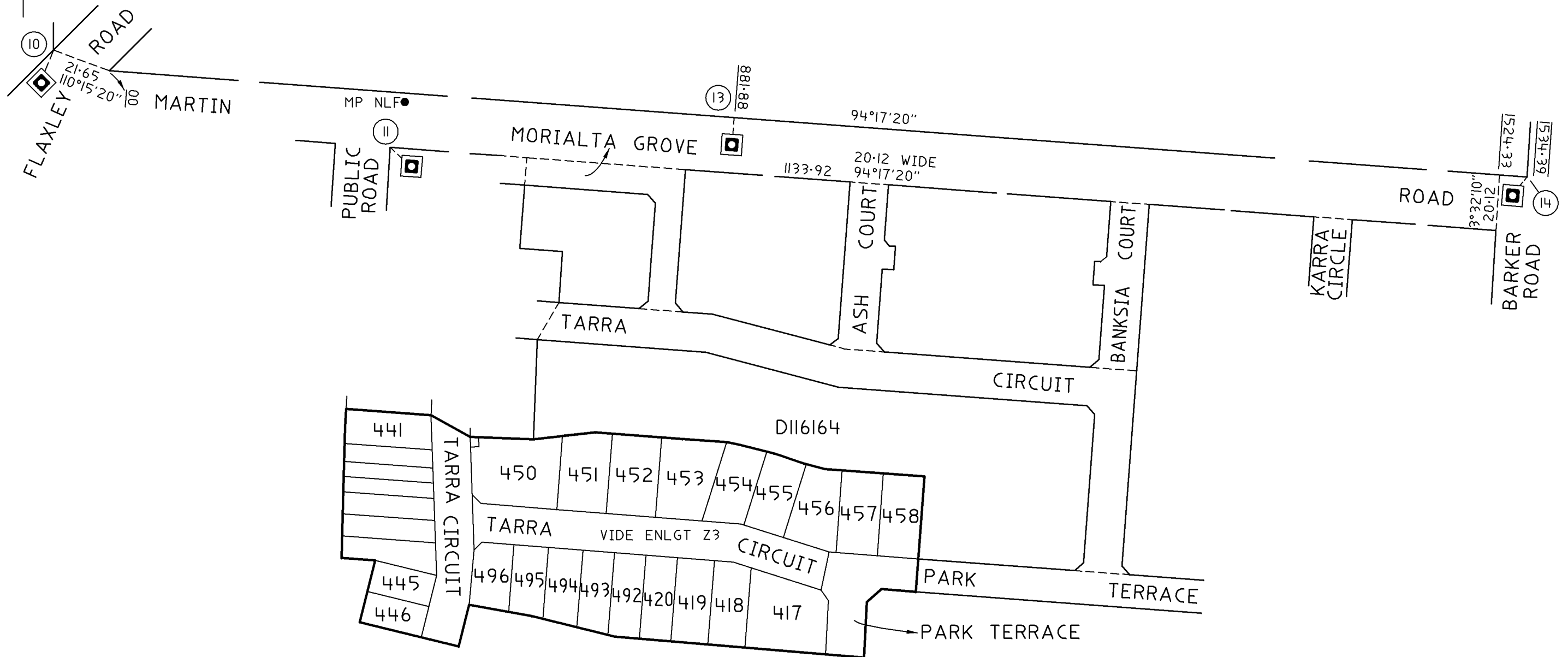
CNR	BEARING	FROM	DIST	PSM NO
10	16°30'	PSM FD	1.93	6627/14695
11	296°10'	PSM FD	1.29	6627/2635
13	4°17'	PSM FD	0.95	6627/14699
14	88°35'	PSM FD	10.11	6627/14700
20	251°28'	PSM FD	6.22	6627/28560

SHEET 2 OF 3

64145_pland_1_V01

BEARING DATUM: ZONE 54 MGA 94
 DERIVATION: PSMS 6627/14695 & 6627/14700

TOTAL AREA: 1.129 ha

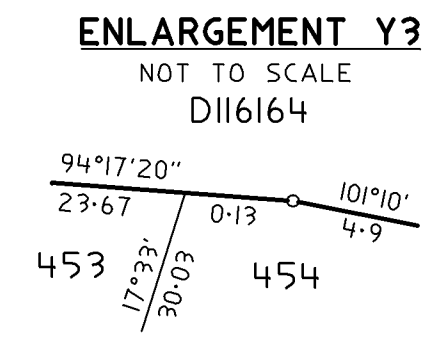
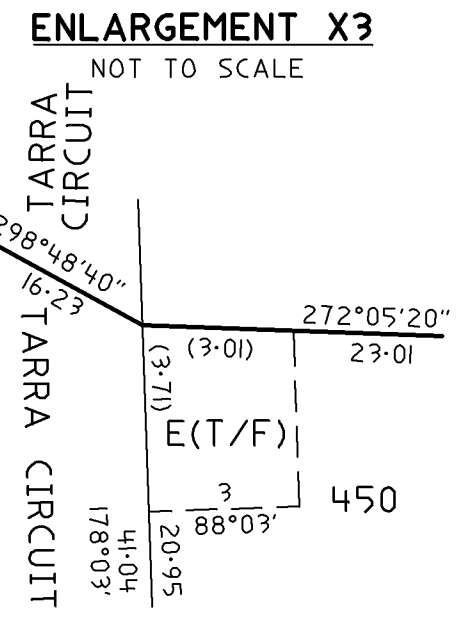
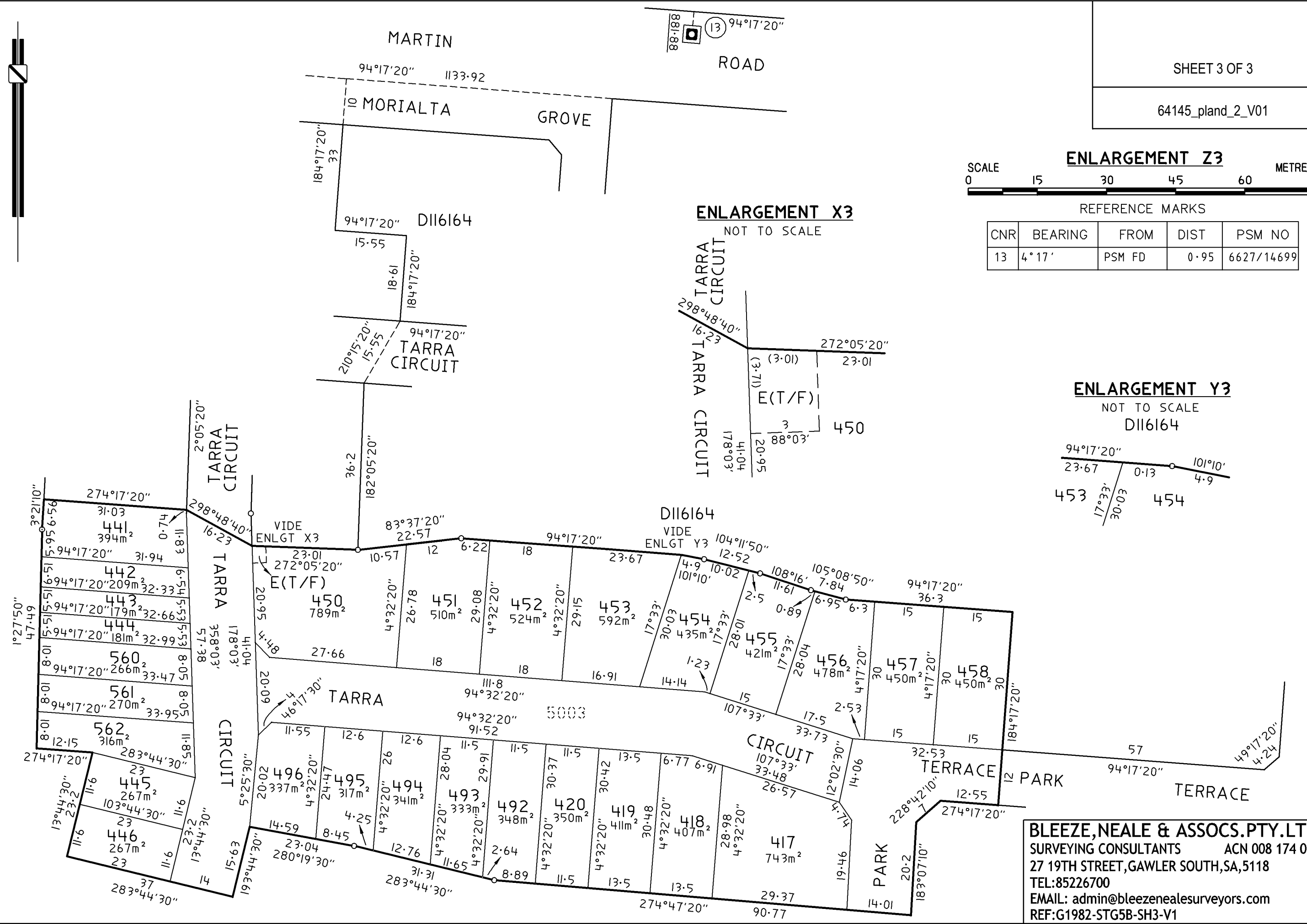


BLEEZE, NEALE & ASSOCS. PTY. LTD.
 SURVEYING CONSULTANTS ACN 008 174 070
 27 19TH STREET, GAWLER SOUTH, SA, 5118
 TEL: 85226700
 EMAIL: admin@bleezenealesurveyors.com
 REF: G1982-STG5B-SH2-V2



REFERENCE MARKS

CNR	BEARING	FROM	DIST	PSM NO
13	4°17'	PSM FD	0.95	6627/14699



BLEEZE, NEALE & ASSOCS. PTY. LTD.
 SURVEYING CONSULTANTS ACN 008 174 070
 27 19TH STREET, GAWLER SOUTH, SA, 5118
 TEL: 85226700
 EMAIL: admin@bleezenealesurveyors.com
 REF: G1982-STG5B-SH3-V1