






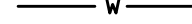

















LEGEND

-  STORMWATER DRAIN
-  SIDE ENTRY PIT (SEP)
-  JUNCTION BOX (JB)
-  REAR OF ALLOTMENT ROOF WATER CONNECTION
-  ROOF WATER KERB INSERT
-  INDICATIVE DRIVEWAY LOCATION
-  WATER MAIN
-  WATER CONNECTION (STANDARD METER)
-  SEWER MAIN
-  SEWER CONNECTION
-  ELECTRICAL CONNECTION POINT
-  ELECTRICAL TRANSFORMER AND EASEMENT
-  LIGHTPOLE REFER ELECTRICAL DRAWINGS - TO BE CONFIRMED
-  COMMON SERVICES TRENCH (CST)
-  TELECOMMUNICATIONS PIT
-  ZERO LOT LINE
-  FUTURE KERB
-  FUTURE STORMWATER PIPE
-  FUTURE SEWER MAIN
-  FUTURE WATER MAIN
-  STAGE BOUNDARY
-  EXISTING SEWER MAIN
-  EXISTING WATER MAIN

NOTE:

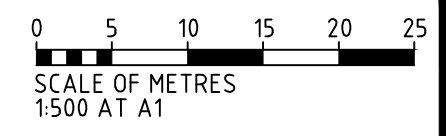
The information included on this drawing is provided for design services coordination only. No guarantee is given or implied as to the accuracy of any of the information shown on the plan. All levels, location of service easements and any other information shown in this drawing are subject to change without any notification.

Builders / allotment owners must undertake a survey by a licensed surveyor to confirm all services and levels after installation of services.

This information shall be used as a guide only and Greenhill Engineers Pty Ltd shall not be liable or responsible for its accuracy. No responsibility is accepted by Greenhill Engineers Pty Ltd for any loss or damage caused by reliance upon the attached information and/or error, omission, misdirection or misstatement therein whether caused by negligence or otherwise.


NOT FOR CONSTRUCTION

REVISION	DATE	DESCRIPTION	DESIGN	DRAWN	APPROVED
D	22.03.19	PRELIMINARY: ISSUED FOR INFORMATION	CDH	KDA	
C	20.12.18	PRELIMINARY: ISSUED FOR INFORMATION	CDH	KDA	
B	22.11.18	PRELIMINARY: ISSUED FOR INFORMATION	CDH	KDA	
A	17.08.18	PRELIMINARY: ISSUED FOR INFORMATION	CDH	KDA	



DESIGN	CDH	DESIGN CHECK	
DRAWN	KDA	DRAFTING CHECK	
APPROVED		DATE	
CAD FILE 18-1882-SK006			
A1			
THIS DRAWING REMAINS THE PROPERTY OF GREENHILL ENGINEERS PTY LTD AND MAY NOT BE COPIED IN ANY WAY WITHOUT PRIOR APPROVAL FROM THIS COMPANY. © GREENHILL ENGINEERS PTY LTD			

GREENHILL
Level 1, 64 Hindmarsh Square
Adelaide SA 5000
T: 08 8406 1300
F: 08 8215 0018
ABN 39 061 222 964



MARTIN ROAD DEVELOPMENT Pty Ltd SPRINGLAKE STAGE 6 (BROOKSIDE STAGE 3) MOUNT BARKER	
BUILDERS PLAN	
PROPOSED ALLOTMENT SERVICES PLAN	
DRAWING NUMBER	REVISION
18-1882-SK006	D