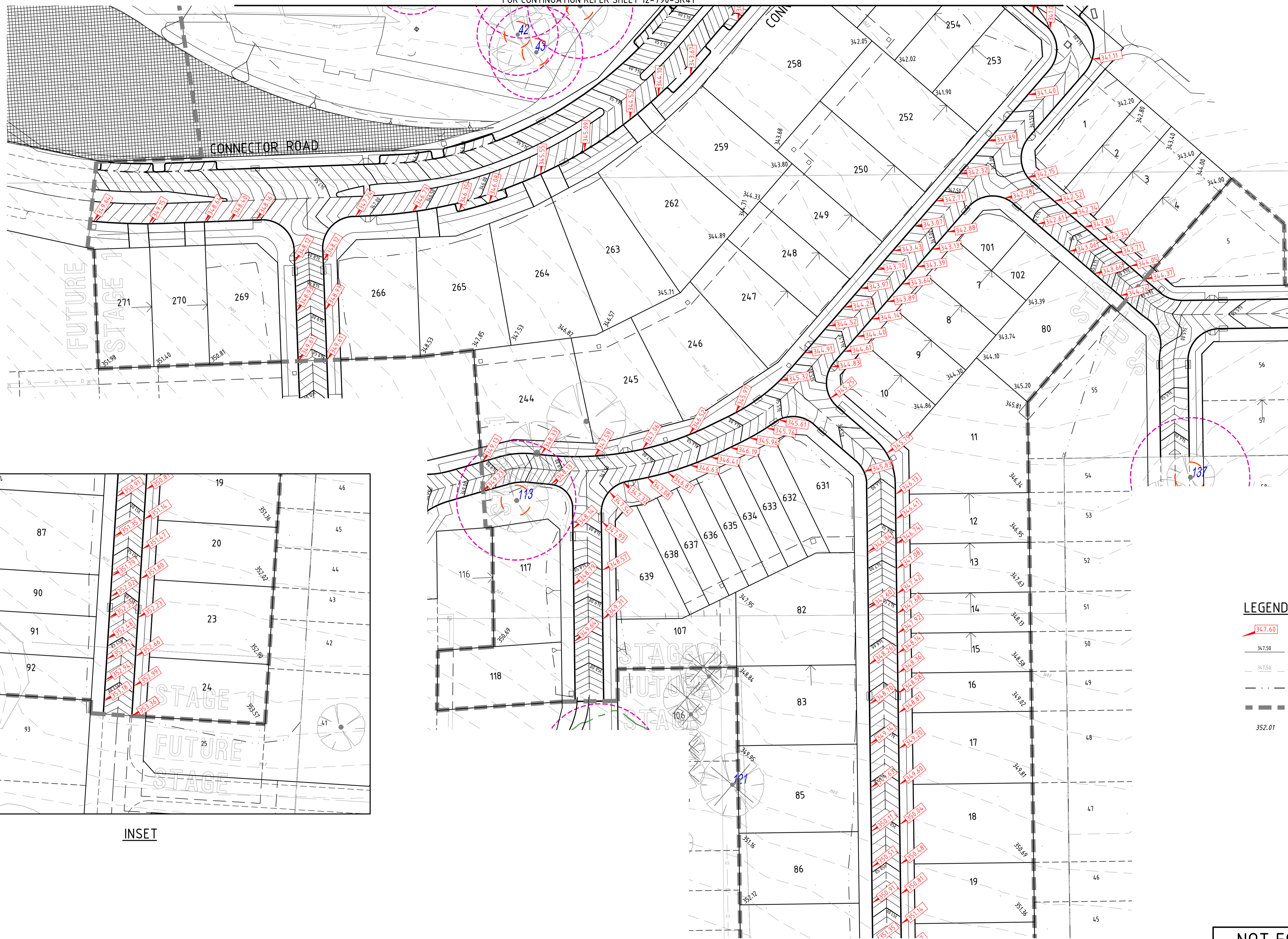



FOR CONTINUATION REFER SHEET 12-790-SK41



INSET

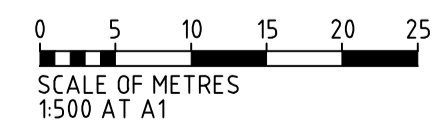
FOR CONTINUATION REFER INSET (LEFT)

LEGEND

- 347.60 TOP OF KERB LEVEL
- 347.50 FINAL SURFACE CONTOURS
- 347.50 EXISTING SURFACE CONTOURS
- EXTENT OF BATTER
- STAGE BOUNDARY
- 352.01 EXISTING LOT LEVEL

NOT FOR CONSTRUCTION

REVISION	DATE	DESCRIPTION	DESIGN	DRAWN	APPROVED
C	13.03.15	LOT LAYOUT AMENDED	CDH	JJM	
B	17.11.14	LOT LAYOUT AMENDED	CDH	JJM	
A	16.07.14	ISSUED FOR COMMENT	CDH	JJM	



DESIGN	CH	DESIGN CHECK
DRAWN	JJM	DRAFTING CHECK
APPROVED		DATE

CAD FILE: 12-790-SK42

THIS DRAWING REMAINS THE PROPERTY OF GREENHILL ENGINEERS PTY LTD AND MAY NOT BE COPIED IN ANY WAY WITHOUT PRIOR APPROVAL FROM THIS COMPANY.
© GREENHILL ENGINEERS PTY LTD

GREENHILL

Level 1, 64 Hindmarsh Square
Adelaide SA 5000
T: 08 8406 1300
F: 08 8215 0018



MARTIN ROAD DEVELOPMENTS PTY LTD
SPRINGLAKE - PHASE 1, STAGE 1
LOTS 50 AND 51 MARTIN ROAD, MOUNT BARKER

TOP OF KERB LEVELS PLAN
SHEET 2 OF 2

DRAWING NUMBER
12-790-SK42

REVISION
C

100 MILLIMETRES ON ORIGINAL DRAWING